




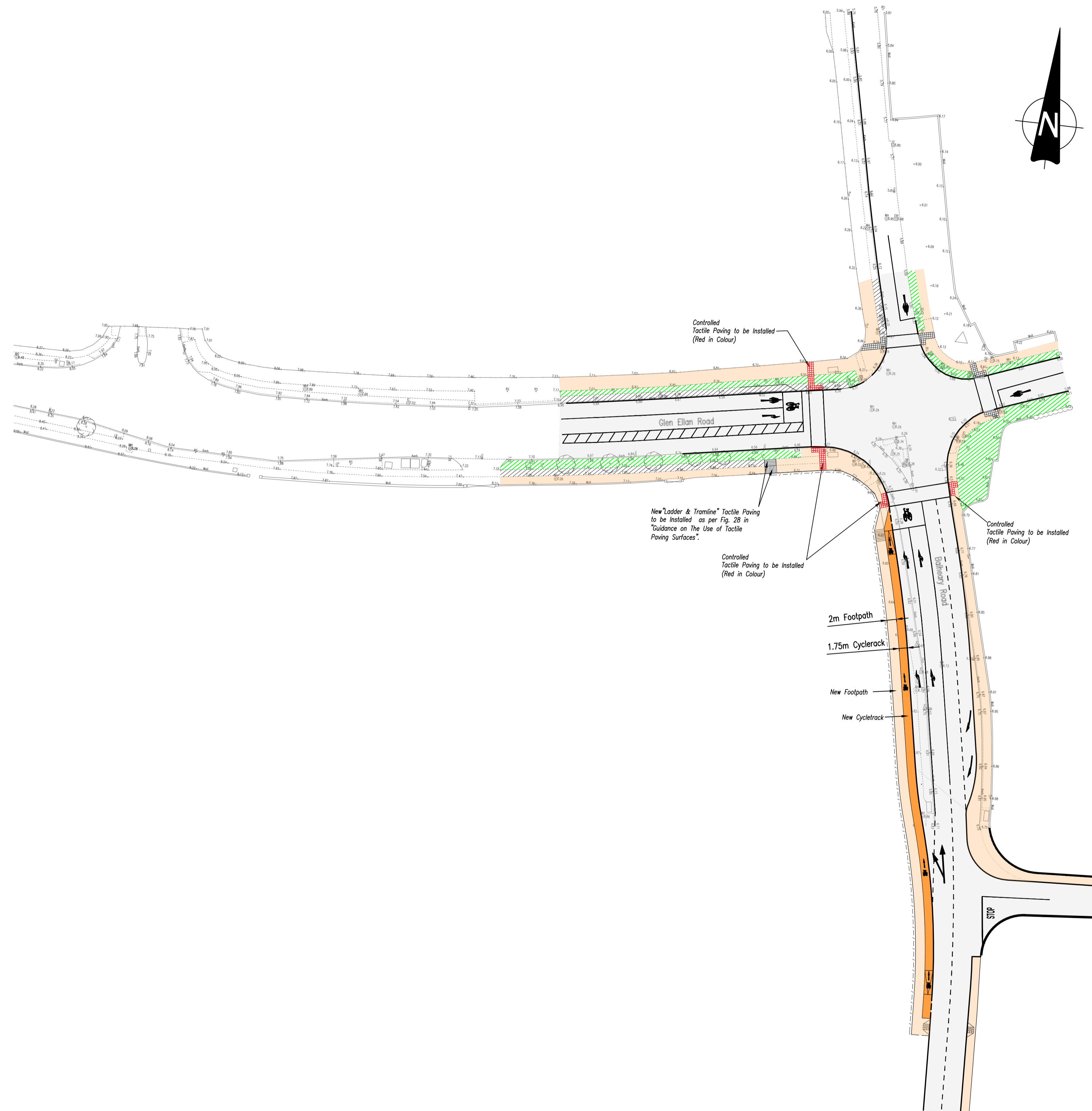


NOTES:

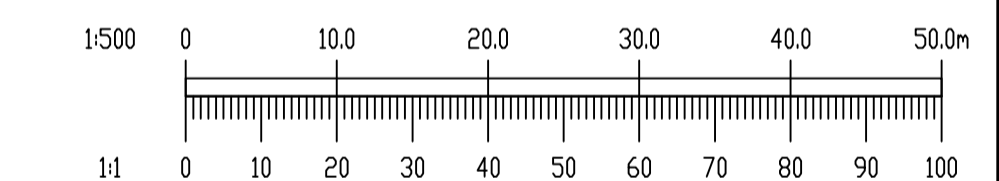
1. DO NOT SCALE. USE FIGURED DIMENSIONS ONLY.
2. THIS DRAWING IS TO BE READ IN CONJUNCTION WITH ALL OTHER RELEVANT ARCHITECTURAL AND ENGINEERING DRAWINGS.

LEGEND:

-  INDICATES EXISTING FOOTPATH
-  INDICATES EXISTING CYCLE TRACK
-  INDICATES EXISTING GRASS VERGE
-  INDICATES PROPOSED FOOTPATH
-  INDICATES PROPOSED CYCLE TRACK



PLAN VIEW – JUNCTION UPGRADE WORKS GLEN ELLAN ROAD / BALHEARY ROAD FULL DEVELOPMENT YEAR 2037  
SCALE 1:500



16/03/22	AN BORD PLEANALA SUBMISSION	PW	EC
REV. DATE	AMENDMENT	DRN	APPD

STATUS **FOR PLANNING ONLY  
NOT FOR CONSTRUCTION**

 **Waterman Moylan**  
Engineering Consultants  
BLOCK 5, EASTPOINT BUSINESS PARK, ALFIE BYRNE ROAD,  
DUBLIN D03 H3F4 IRELAND. Tel: (01) 664 8900  
Email: info@waterman-moylan.ie www.waterman-moylan.ie

CLIENT **CAIRN HOMES PROPERTIES LTD.**

ARCHITECT **MCORM ARCHITECTS**

PROJECT **SHD AT HOLYBANKS,  
SWORDS**

TITLE **PROPOSED BALHEARY ROAD –  
GLEN ELLAN ROAD JUNCTION UPGRADE WORKS**

DRAWN <b>G.Byrne</b>	DESIGNED <b>G.Byrne</b>	APPROVED <b>EC</b>	DATE <b>MARCH 2022</b>
SCALE <b>1:500 @ A1</b>	JOB NO. <b>17-088</b>	DRG. NO. <b>P014</b>	REVISION <b>–</b>

© 2017. This drawing is copyright. No part of this document may be re-produced or transmitted in any form or stored in any retrieval system of any nature without the written permission of the consulting engineer as copyright holder except as agreed for use on the project for which the document was originally issued.